

Survey Map

In order to preserve the scale, the map should be printed in colour onto A3 paper.

When printing, select 'Actual size'.

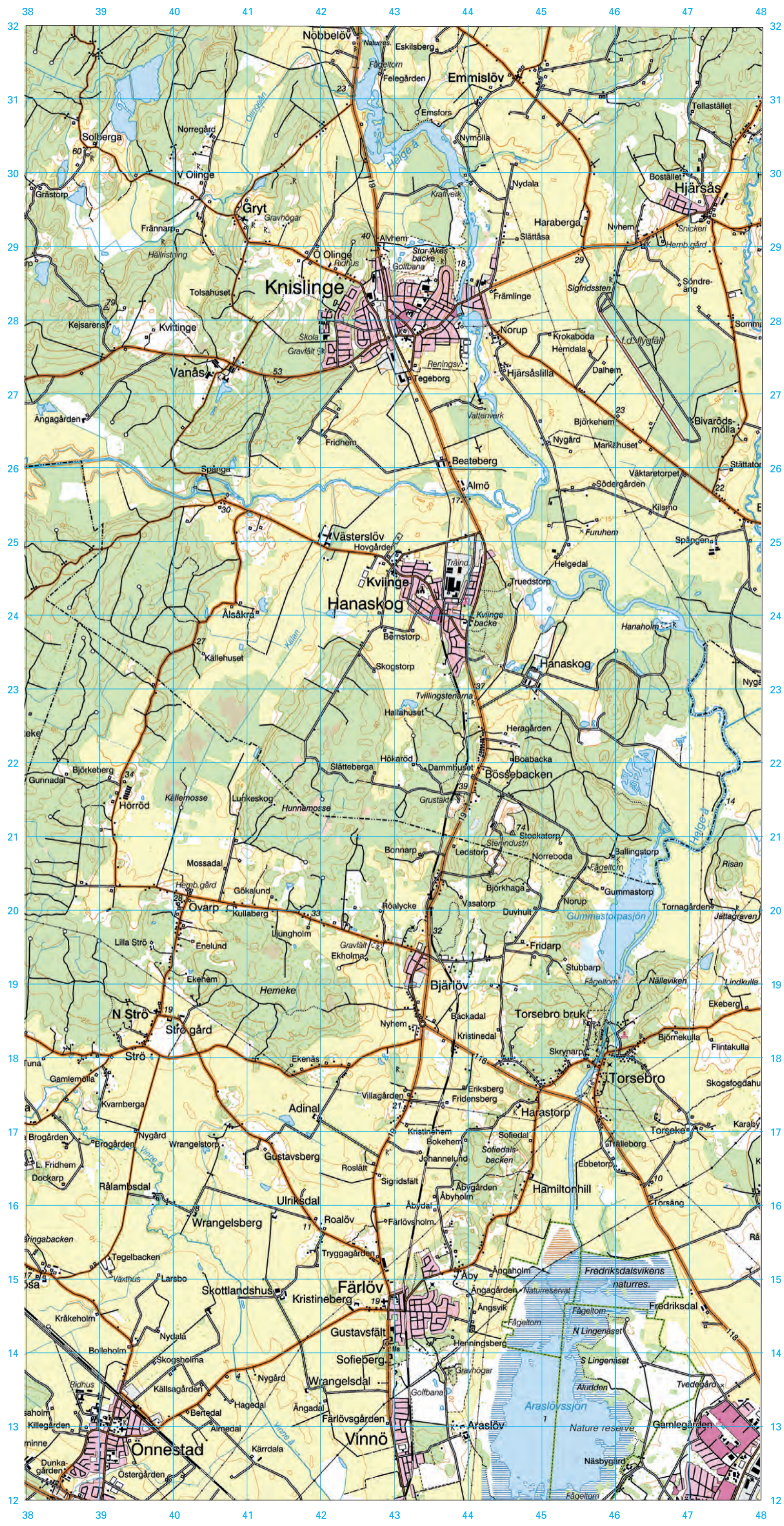
Do not select 'Fit' as this will re-size the map.

You may need to change the paper size to A3.



























































Ensure the orientation is Portrait.

Knislinge

1:50 000 Scale



Legend

-  Motorway
-  Public road, at least 7 m wide
-  Public road, 5-7 m wide; road number
-  Public road, less than 5 m wide
-  Through street; main street
-  Street; street in precinct
-  Private road, good standard; milestone
-  Private road with barrier; avenue
-  Private road, poor standard; turning place
-  Approach road, park road, cycle path
-  Tractor track; foot path
-  Illuminated track; hiking trail
-  Municipality boundary
-  Railway, double track electrified
-  Railway, not electrified
-  Railway, narrow gauge
-  Railway station; tunnel
-  Crossing, overpass or underpass
-  Runway, surfaced; unsurfaced
-  Aerial cableway, ski lift; gas pipeline
-  Electricity transmission line, national
-  Electricity transmission line, reg.; transformer
-  Precincts
-  High-rise buildings
-  Low-rise buildings
-  Leisure homes, second homes
-  Industrial area
-  Coniferous and mixed forest
-  Deciduous forest; other open land
-  Arable land; orchard
-  Marsh; marsh liable to flooding
-  Peat cutting; limestone bog
-  Mast; tower
-  Windmill; wind generator
-  Chimney; cistern
-  Monument; ancient monument of special interest
-  Building of cultural and historical value
-  Lay-by; wind shelter
-  Belt of forest; small forest stand
-  Castle; manor; farm
-  Dwelling house, industrial building; hut
-  Other major building
-  Parish church; other church
-  Cemetery; bell tower
-  Sports ground; football ground
-  Trotting track
-  Shooting range, large; small
-  Watercourse, less than 6 m wide
-  Watercourse, at least 6 m wide; footbridge
-  Dam structure; landing-stage
-  Jetty; lighthouse; pier
-  Shoreline
-  Diffuse shoreline
-  Depth in metres; navigable fairway, channel
-  Contour lines, vertical interval 5 m
-  Cutting; depression
-  Triangulation point
-  Measured height or surface

Scale 1:50 000

