

Survey Map

In order to preserve the scale, the map should be printed in colour onto A3 paper.

When printing, select 'Actual size'.

Do not select 'Fit' as this will re-size the map.

You may need to change the paper size to A3.


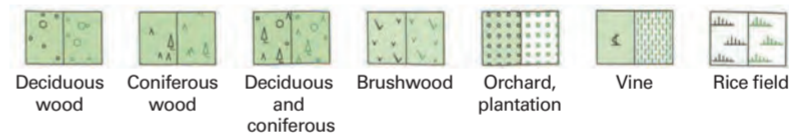
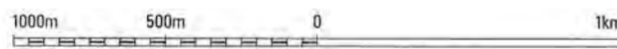
Ensure the orientation is Portrait.



Four colours should appear above; if not then please return to invigilator.
Four colours should appear above; if not then please return to invigilator.



Key



- Signposted route along footpath (GR, other)
- Interesting unsignposted route along footpath
- Cross-country or high mountain skiing route
- Hard part of hiking trail
- Boundary of restricted zone
- Refuge hut or overnight stopping place with keeper, without keeper. Shelter
- Campsite. Riding centre. Climbing site with facilities. Hang-gliding area
- Leisure area. Tennis. Golf
- Cross-country skiing centre. Yachting harbour. Anchorage. Sailing sports
- Canoeing (launching place). Swimming-pool. Bathing-place
- Resort with tourist interest
- City of artistic interest. Spa, openair, winter sports, seaside resort
- Town of tourist interest, activity centre, notable site or building
- Notable monument. Divers place of interest. Tourist information centre
- Station or stopping-place open to passenger traffic
- Prohibited road for motor vehicles. Parking area
- Saint-James way
- Motorway : tollgate, service areas, resting areas
- Dual carriageway
- Main road
- Narrow road
- Other narrow road : regularly maintained, not regularly maintained
- Cart track. Footpath
- Road under construction. Road tunnel
- Road : on embankment, in cutting. Road and track lined with trees
- Earth bank. Unidentified linear feature. Hedge
- Railway : double track, single track. Electrified railway. Narrow gauge track
- Railway : rack-railway, abandoned, dismantled
- Electricity transmission line. Aerial cableway. Ski-lift or chair-lift



- Communal population in thousands. State boundary with monuments
- Boundary and chief town of department, of arrondissement
- Boundary and chief town of canton, of commune
- Military camp boundary, boundary of artillery range restricted zone
- State forest boundary. Boundary of nature park, of outer protected zone
- Triangulation station. Church. Chapel, oratory. Calvary. Monument. Cemetery
- Isolated tower, keep. Entrance to underground excavation. Cave dwelling. Ruins
- Oil storage tank. Chimney. Wind pump. Pylon. Quarry
- Megalithic monument : dolmen, menhir. Viewpoint. Campsite
- Town hall. Covered market, glasshouse. Fort
- Sports ground. Tennis. Refuge. Ski jump
- Bridge. Footbridge. Ford. Ferry
- Perennial body of water. Area liable to flooding. Marsh or swamp
- Spring. Fountain. Well. Cistern. Water tower. Water tank
- Stream lined with trees. Cascade. Dam. Dike
- Navigable canal, feeder. Lock. Underground canal
- Aqueduct : surface, elevated, underground
- Lighthouse. Light. Lightship. Wreck
- Semaphore. Beacon. Depth contours are taken from the SHOM maps
- Contours at 10m. vertical interval. Depression. Slope
- Spot height (metres above sea level)
- Means of civil security (perennial or seasonal)
- Police station. Isolated telephone station

