

Survey Map

In order to preserve the scale, the map should be printed in colour onto A3 paper.

When printing, select 'Actual size'.

Do not select 'Fit' as this will re-size the map.

You may need to change the paper size to A3.

Ensure the orientation is Portrait.

ROADS AND PATHS

Not necessarily rights of way		
M1 or A6(M)	Motorway	7 Junction Number
A 35	Dual carriageway	11 Toll road junction
A 30	Main road	
B 3074	Secondary road	
	Narrow road with passing places	
	Road under construction	
	Road generally more than 4 m wide	
	Road generally less than 4 m wide	
	Other road, drive or track, fenced and unfenced	
	Gradient: steeper than 20% (1 in 5) 14% (1 in 7) to 20% (1 in 5)	
Ferry	Ferry; Ferry P – passenger only	
	Path	









RAILWAYS

Multiple track	Standard gauge
Single track	
	Narrow gauge, tramway or light rail system and station
	Road over; road under; level crossing
	Cutting; tunnel; embankment
	Station, open to passengers; siding

PUBLIC RIGHTS OF WAY

Not shown on maps of Scotland	
Footpath	
Bridleway	
Byway open to all traffic	
Restricted byway (not for use by mechanically propelled vehicles)	
The representation on this map of any other road, track or path is no evidence of the existence of a right of way	

OTHER PUBLIC ACCESS

	Other routes with public access	
The exact nature of the rights on these routes and the existence of any restrictions may be checked with the local highway authority. Alignments are based on the best information available		
	Recreational route	
	National Trail	
	Permissive footpath	} See note below
	Permissive bridleway	
Footpaths and bridleways along which landowners have permitted public use but which are not rights of way. The agreement may be withdrawn.		
	Traffic-free cycle route	
 	National cycle network route number – traffic free; on road	

BOUNDARIES

National	
County (England)	
Unitary Authority (UA), Metropolitan District (Met Dist), London Borough (LB) or District (Scotland & Wales are solely Unitary Authorities)	
Civil Parish (CP) (England) or Community (C) (Wales)	
National Park	

GENERAL FEATURES

Gravel pit	Sand pit	Triangulation pillar
Other pit or quarry	Landfill site or slag/spoil heap	Mast
Solar farm	Slopes	Windmill; with or without sails
Place of worship		Wind pump; wind turbine
Current or former place of worship – with tower – with spire,minaret or dome		Electricity transmission line
Building; important building		pylon pole
Glasshouse		BP Boundary post
Youth hostel		BS Boundary stone
Bunkhouse / camping barn / other hostel		CG Cattle grid
Bus or coach station		CH Clubhouse
Lighthouse; disused lighthouse; Beacon		FB Footbridge
		MP; MS Milepost; milestone
		Mon Monument
		PO Post office
		Pol Sta Police station
		Sch School
		TH Town hall
		NTL Normal tidal limit
		W; Spr Well; spring

HEIGHTS AND NATURAL FEATURES

52 Ground survey height		
284 Air survey height		
Surface heights are to the nearest metre above mean sea level. Where two heights are shown, the first is the height of the natural ground in the location of the triangulation pillar, and the second (in brackets) to a separate point which is the highest natural summit.		
Contours	Vertical face/cliff	Outcrop
5m	10m	Scree
		Loose rock
		Boulders
Water; mud		
Sand; sand and shingle		
Vegetation limits are defined by positioning of symbols		
Coniferous trees		
Non-coniferous trees		
Coppice		
Orchard		
Scrub		
Bracken, heath or rough grassland		
Marsh, reeds or saltings		

TOURIST AND LEISURE INFORMATION

Building of historic interest	Garden or arboretum	Public house(s)
Boat hire	Golf course or links	Recreation, leisure or sports centre
Boat trips	Historic Scotland	Slipway
Cadw (Welsh heritage)	Information centre, seasonal	Phone; public, emergency
Camp site or Caravan site	Horse riding	Theme or pleasure park
Castle or fort	Museum	Viewpoint
Cathedral or Abbey	Mountain bike trail	Visitor centre
Craft centre	Nature reserve	Walks or trails
Country park	National Trust property	Water activities (board)
Cycle hire	Other tourist feature	Water activities (paddle)
Cycle trail	Parking / Park and ride, all year / seasonal	Water activities (powered)
English Heritage	Picnic site	Water activities (sailing)
Fishing	Preserved railway	Watersports centre (multi-activity)
Forestry Commission visitor centre	Public toilets	World Heritage site or area

HISTORICAL FEATURES

Site of antiquity	Castle	Non-Roman
1066 Site of battle (with date)	Visible earthwork	
VILLA Roman		

Information sourced from Historic England, Historic Environment Scotland and the Royal Commission on the Ancient and Historical Monuments of Wales.

