



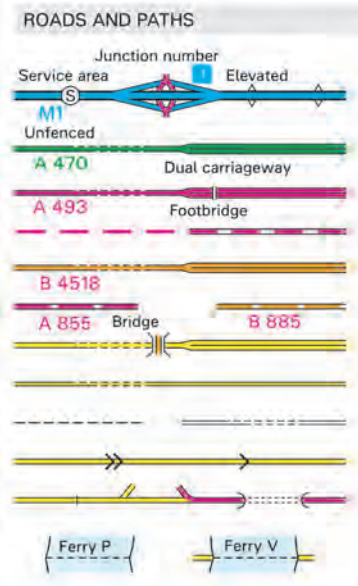

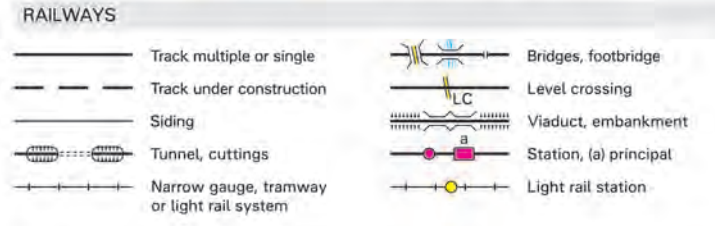
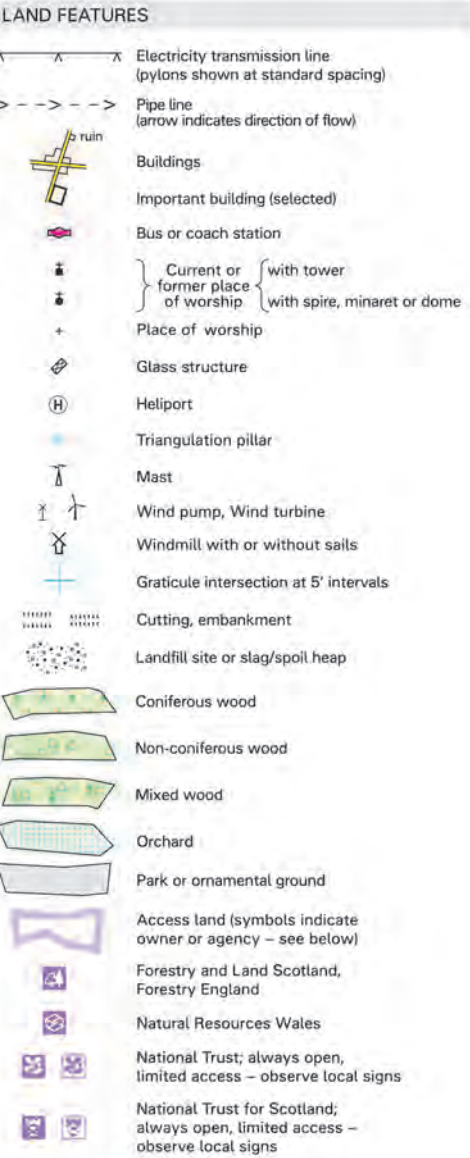
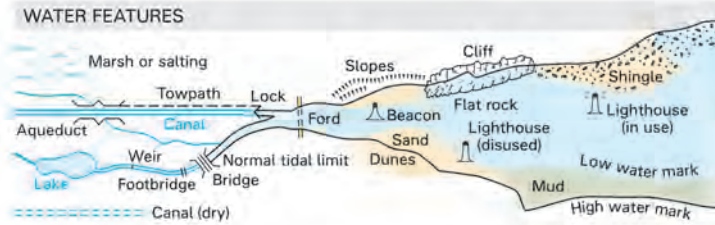
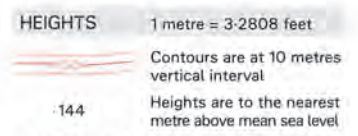

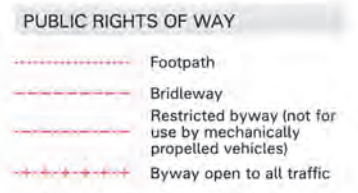

GCSE GEOGRAPHY

Paper 2 Challenges in the Human Environment

Insert

This insert contains the key for the 1:50 000 Ordnance Survey map extract Figure 5.

OS map extract key for use with Figure 5

<h3>ROADS AND PATHS</h3> <p>Not necessarily rights of way</p> 		<h3>TOURIST INFORMATION</h3> 
<h3>RAILWAYS</h3> 		<h3>LAND FEATURES</h3> 
<h3>WATER FEATURES</h3> 		
<h3>HEIGHTS</h3> <p>1 metre = 3.2808 feet</p>  <p>Where two heights are shown, the first is the height of the natural ground in the location of the triangulation pillar, and the second (in brackets) to a separate point which is the natural summit.</p>	<h3>ROCK FEATURES</h3> 	
<h3>PUBLIC RIGHTS OF WAY</h3>  <p>The symbols show the defined route so far as the scale of mapping will allow.</p> <p>The representation on this map of any other road, track or path is no evidence of the existence of a right of way. Not shown on maps of Scotland</p> <p>Danger Area Firing and Test Ranges in the area. Danger! Observe warning notices.</p>	<h3>OTHER PUBLIC ACCESS</h3> 	

BOUNDARIES

	National
	District
	County, Unitary Authority, Metropolitan District or London Borough
	National Park

ANTIQUITIES

	Site of antiquity
	Site of Battle (with date)
	Visible earthwork
VILLA	Roman
Castra	Non-Roman

ABBREVIATIONS

Br	Bridge	MS	Milestone
Cemry	Cemetery	MUS	Museum
CG	Cattle grid	P	Post office
CH	Clubhouse	PC	Public convenience (in rural areas)
Fm	Farm	PH	Public house
Hospl	Hospital	Sch	School
Ho	House	TH	Town Hall, Guildhall or equivalent
MP	Milepost	Univ	University

There is no resource material printed on this page

Copyright information

For confidentiality purposes, all acknowledgements of third-party copyright material are published in a separate booklet. This booklet is published after each live examination series and is available for free download from www.aqa.org.uk.

Map extracts and key reproduced by permission of Ordnance Survey on behalf of HMSO. © Crown copyright 2023. All rights reserved.
Ordnance Survey Licence number 100041328.

Permission to reproduce all copyright material has been applied for. In some cases, efforts to contact copyright-holders may have been unsuccessful and AQA will be happy to rectify any omissions of acknowledgements. If you have any queries please contact the Copyright Team.

Copyright © 2023 AQA and its licensors. All rights reserved.

