



Thursday 17 January 2013 – Afternoon

A2 GCE GEOGRAPHY

F764/01/I Geographical Skills

INSERT

Duration: 1 hour 30 minutes



INFORMATION FOR CANDIDATES

- This document consists of 4 pages. Any blank pages are indicated.

INSTRUCTION TO EXAMS OFFICER/INVIGILATOR

- Do not send this Insert for marking; it should be retained in the centre or recycled. Please contact OCR Copyright should you wish to re-use this document.



Copyright Information

OCR is committed to seeking permission to reproduce all third-party content that it uses in its assessment materials. OCR has attempted to identify and contact all copyright holders whose work is used in this paper. To avoid the issue of disclosure of answer-related information to candidates, all copyright acknowledgements are reproduced in the OCR Copyright Acknowledgements Booklet. This is produced for each series of examinations and is freely available to download from our public website (www.ocr.org.uk) after the live examination series. If OCR has unwittingly failed to correctly acknowledge or clear any third-party content in this assessment material, OCR will be happy to correct its mistake at the earliest possible opportunity.

For queries or further information please contact the Copyright Team, First Floor, 9 Hills Road, Cambridge CB2 1GE.

OCR is part of the Cambridge Assessment Group; Cambridge Assessment is the brand name of University of Cambridge Local Examinations Syndicate (UCLES), which is itself a department of the University of Cambridge.

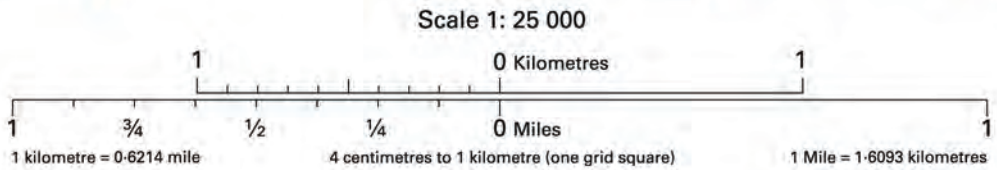
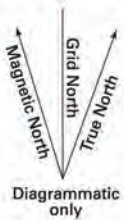
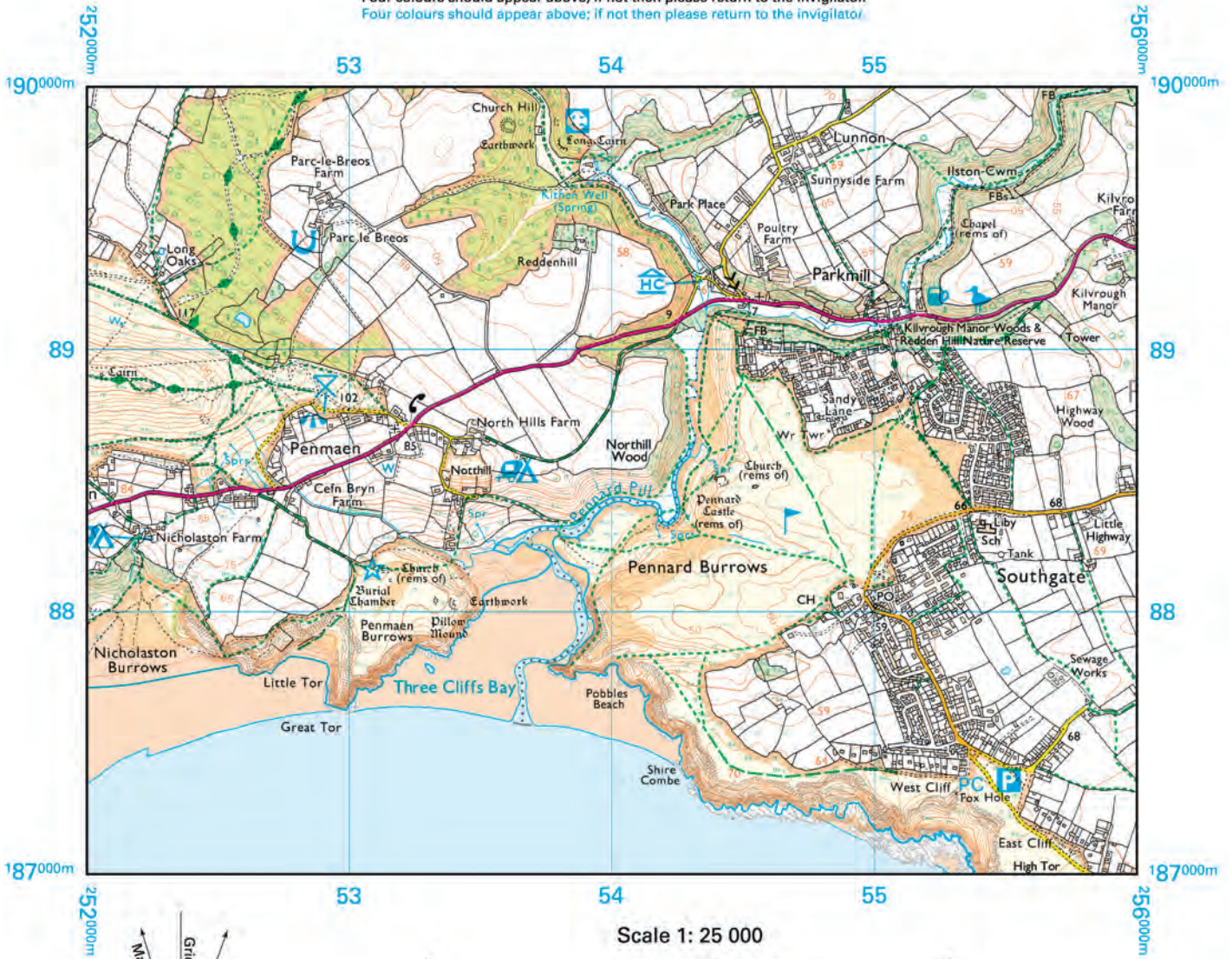
Fig. 1 OS map of an area in which it is proposed to carry out an A Level geographical investigation

1:25 000 Scale
Explorer Series

Extract No 1960/EXP164



Four colours should appear above; if not then please return to the invigilator.
Four colours should appear above; if not then please return to the invigilator.



Key to Fig. 1 OS Explorer map



ROADS AND PATHS Not necessarily rights of way		GENERAL FEATURES	
A 30 Main road B 3074 Secondary road Narrow road with passing places Road under construction Road generally more than 4 m wide Road generally less than 4 m wide Other road, drive or track, fenced and unfenced Gradient: steeper than 20% (1 in 5) 14% (1 in 7) to 20% (1 in 5) Path		Slopes Place of worship Building; important building 52 Ground survey height 284 Air survey height Vertical face/cliff Boulders Loose rock Outcrop Scree Water; mud Sand; sand and shingle	CH Clubhouse FB Footbridge PO Post office Sch School W; Sp Well; spring
PUBLIC RIGHTS OF WAY Not shown on maps of Scotland		HEIGHTS AND NATURAL FEATURES	
Footpath Bridleway Byway open to all traffic Restricted byway		Coniferous trees Non-coniferous trees Coppice Orchard Scrub Bracken, heath or rough grassland Marsh, reeds or saltings	
OTHER PUBLIC ACCESS		TOURIST AND LEISURE INFORMATION	
Other routes with public access National Trail / Long Distance Route; Recreational route		Cadw (Welsh heritage) Camping and caravan site Golf course or links Horse riding Heritage centre	Nature reserve Other tourist feature Parking Picnic site PC Public Convenience Public house/s Telephone (public/motoring organisation/emergency) Viewpoint
HISTORICAL FEATURES			
Non-Roman Visible earthwork			

Extract produced by Ordnance Survey 2011. Licence: 100043707
 © Crown copyright 2011. All rights reserved.

Ordnance Survey, OS, the OS Symbol and Explorer are registered trademarks of Ordnance Survey, the national mapping agency of Great Britain. Reproduction in whole or in part by any means is prohibited without the prior written permission of Ordnance Survey. **For educational use only.**

Fig. 2 Data collected in a pebble size survey on a beach

Long axis (mm)	Number of pebbles		
	Site 1 (Low Water Mark)	Site 2	Site 3
< 21	53	27	6
21–50	33	47	60
> 50	14	26	34
Total	100	100	100

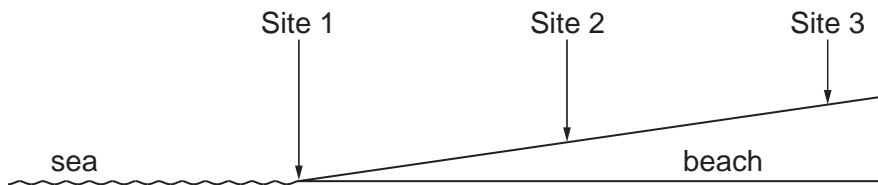


Fig. 3 A student's tally chart recording traffic flows

<u>Traffic survey</u>		<i>total</i>
<i>cars</i>	 	63
<i>buses</i>		3
<i>lorries</i>		11
<i>vans</i>		18
<i>others</i>		22