

THIS IS A NEW SPECIFICATION



ADVANCED SUBSIDIARY GCE
GEOGRAPHY
Managing Physical Environments

F761/I**INSERT**

Friday 15 January 2010
Morning

Duration: 1 hour 30 minutes

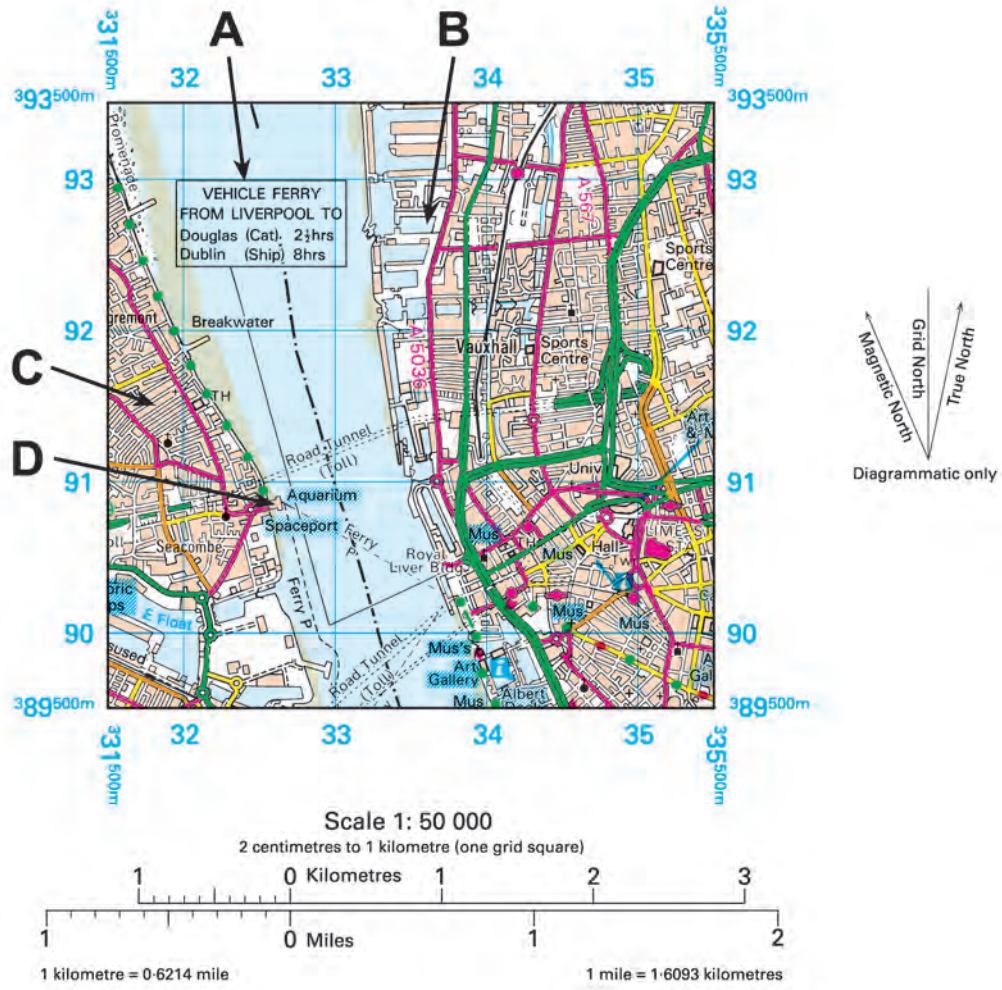
**INSTRUCTIONS TO CANDIDATES**

- Do not hand in this Insert at the end of the examination. It is not required by the Examiner.

INFORMATION FOR CANDIDATES

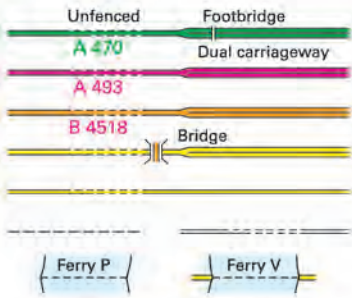
- This document consists of **8** pages. Any blank pages are indicated.

Fig. 1 O.S. map extract of a stretch of the River Mersey, Liverpool.



Key to Fig. 1 OS Landranger map

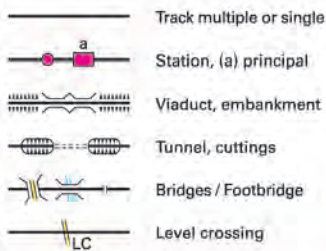
ROADS AND PATHS



Not necessarily rights of way

- Primary Route (recommended through route)
- Main road
- Secondary road
- Road generally more than 4m wide
- Road generally less than 4m wide
- Path / Other road, drive or track
- Ferry (passenger) / Ferry (vehicle)

RAILWAYS



- Track multiple or single
- Station, (a) principal
- Viaduct, embankment
- Tunnel, cuttings
- Bridges / Footbridge
- Level crossing

HEIGHTS

1 metre = 3-2808 feet

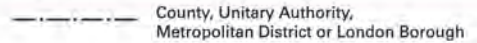


- Contours are at 10 metres vertical interval
- Heights are to the nearest metre above mean sea level

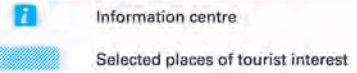
OTHER PUBLIC ACCESS

- National Trail, European Long Distance Path, Long Distance Route, selected Recreational Routes (pink line)
- On-road cycle route (green line)

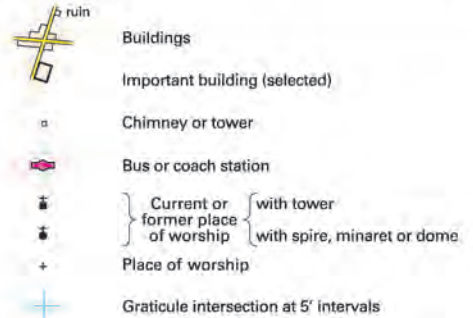
BOUNDARIES



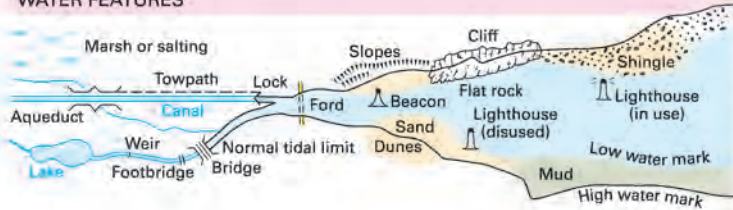
TOURIST INFORMATION



LAND FEATURES



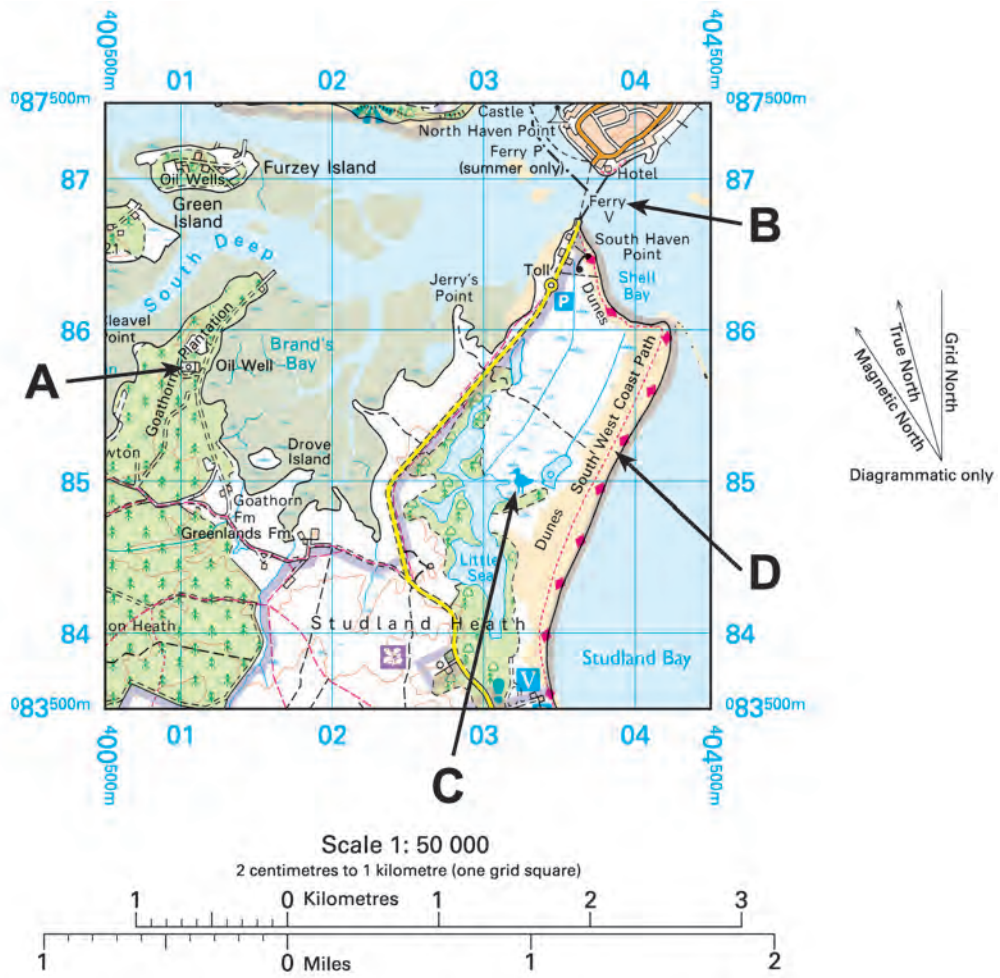
WATER FEATURES



Extract produced by Ordnance Survey 2009
 Licence: 100043707
 © Crown copyright 2007. All rights reserved.

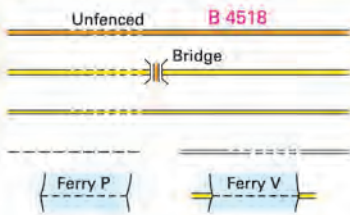
Ordnance Survey, OS, the OS Symbol and Landranger are registered trademarks of Ordnance Survey, the national mapping agency of Great Britain. Reproduction in whole or in part by any means is prohibited without the prior written permission of Ordnance Survey. For educational use only.

Fig. 2 O.S. map extract of a stretch of the Dorset coastline near Poole.



Key to Fig. 2 OS Landranger map

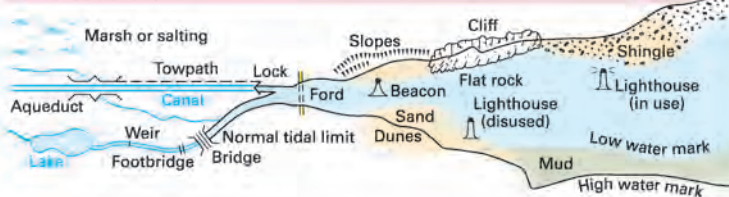
ROADS AND PATHS



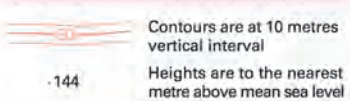
Not necessarily rights of way

- Secondary road
- Road generally more than 4m wide
- Road generally less than 4m wide
- Path / Other road, drive or track
- Ferry (passenger) / Ferry (vehicle)

WATER FEATURES



HEIGHTS



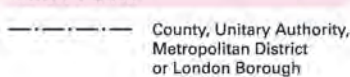
- 1 metre = 3-2808 feet
- Contours are at 10 metres vertical interval
- Heights are to the nearest metre above mean sea level

PUBLIC RIGHTS OF WAY



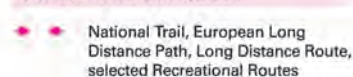
- Footpath
- Bridleway

BOUNDARIES



- County, Unitary Authority, Metropolitan District or London Borough

OTHER PUBLIC ACCESS

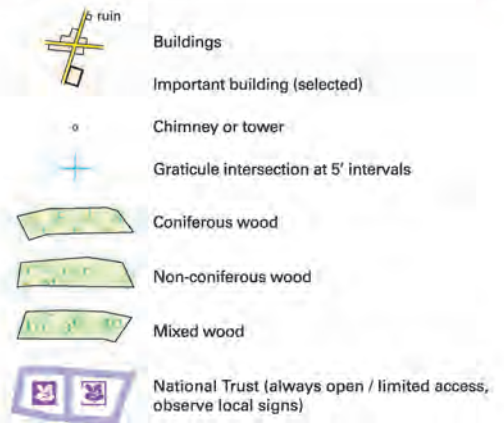


- National Trail, European Long Distance Path, Long Distance Route, selected Recreational Routes

TOURIST INFORMATION



LAND FEATURES



Extract produced by Ordnance Survey 2009
Licence: 100043707

© Crown copyright 2009. All rights reserved.

Ordnance Survey, OS, the OS Symbol and Landranger are registered trademarks of Ordnance Survey, the national mapping agency of Great Britain. Reproduction in whole or in part by any means is prohibited without the prior written permission of Ordnance Survey. **For educational use only.**

Fig. 3 A cold environment in Lapland, Finland.



Fig. 4 A hot arid environment in Arizona, U.S.A.



BLANK PAGE

**Copyright Information**

OCR is committed to seeking permission to reproduce all third-party content that it uses in its assessment materials. OCR has attempted to identify and contact all copyright holders whose work is used in this paper. To avoid the issue of disclosure of answer-related information to candidates, all copyright acknowledgements are reproduced in the OCR Copyright Acknowledgements Booklet. This is produced for each series of examinations, is given to all schools that receive assessment material and is freely available to download from our public website (www.ocr.org.uk) after the live examination series.

If OCR has unwittingly failed to correctly acknowledge or clear any third-party content in this assessment material, OCR will be happy to correct its mistake at the earliest possible opportunity.

For queries or further information please contact the Copyright Team, First Floor, 9 Hills Road, Cambridge CB2 1GE.

OCR is part of the Cambridge Assessment Group; Cambridge Assessment is the brand name of University of Cambridge Local Examinations Syndicate (UCLES), which is itself a department of the University of Cambridge.