

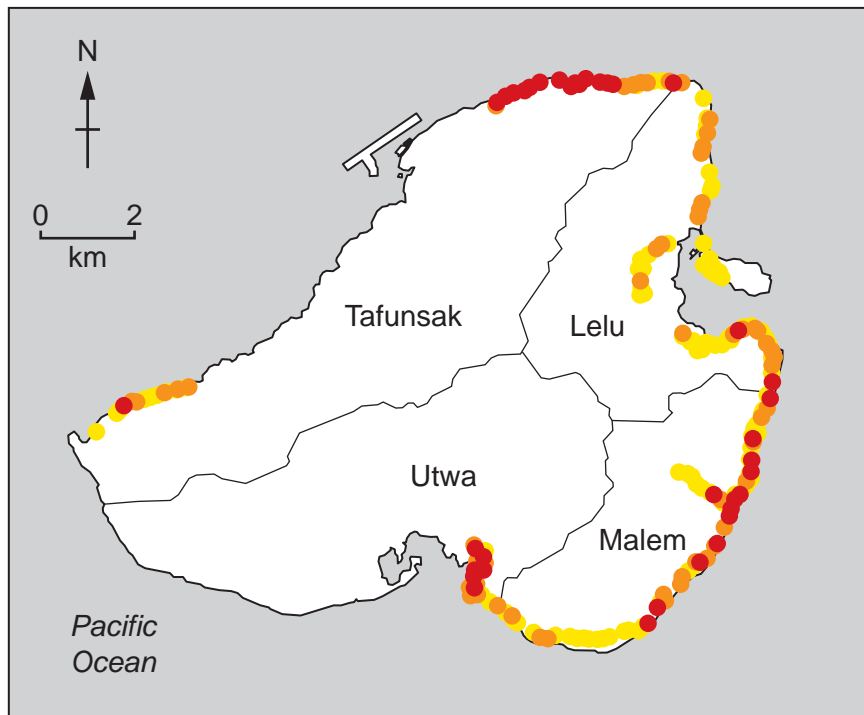
Fig. 1.1 for Question 1

Vegetation of a humid tropical (rainforest) ecosystem



Fig. 4.1 for Question 4

The impacts of extreme weather events on coastal erosion in Kosrae State, Micronesia, Pacific Ocean



Key

impact of extreme weather events on coastal erosion

● high

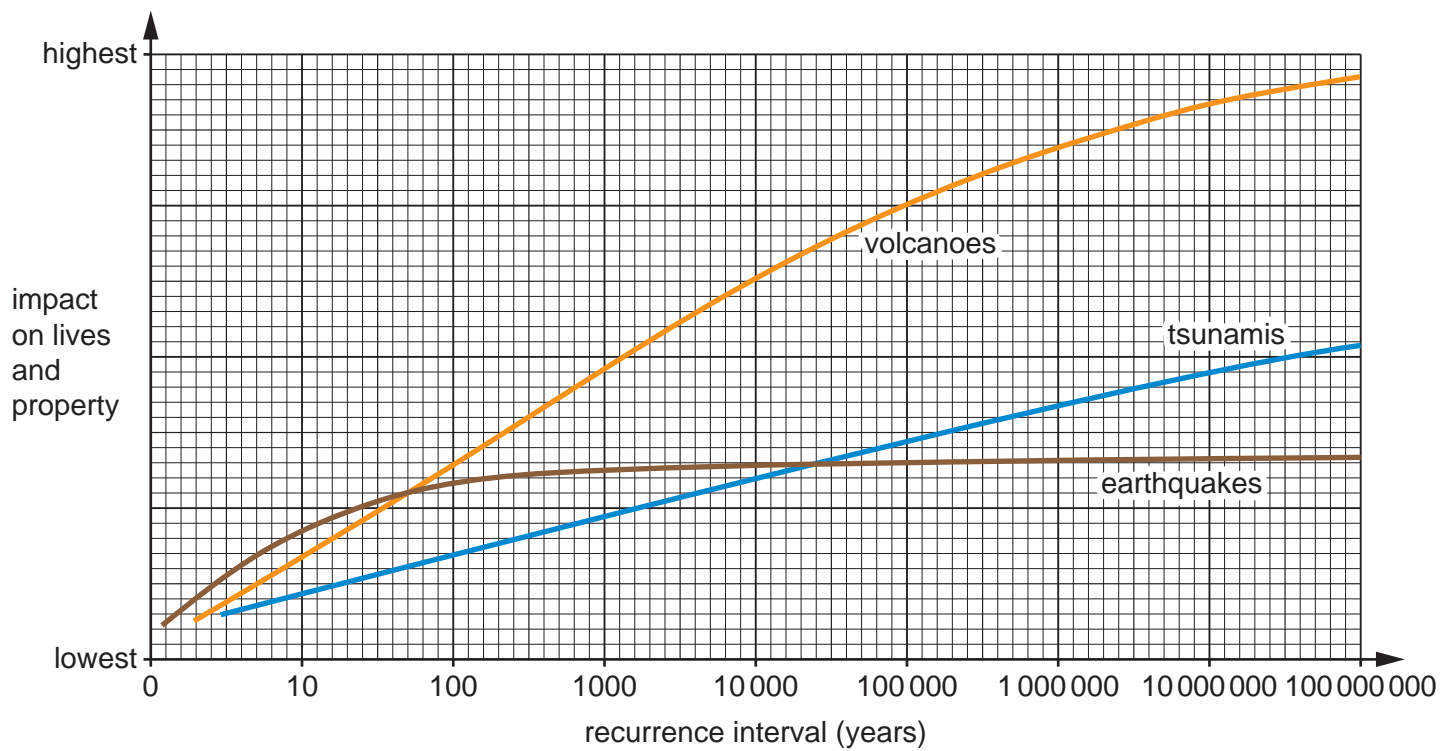
● moderate

● low

— municipal boundary

Fig. 7.1 for Question 7

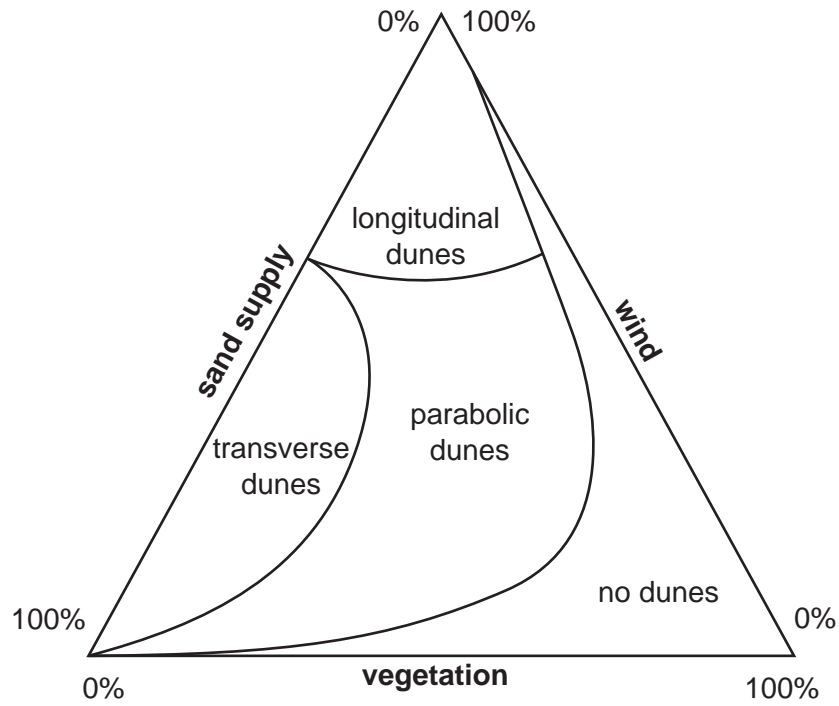
The recurrence intervals* and impacts for selected natural hazards



* estimated average time between events

Fig. 10.1 for Question 10

The influence of sand supply, wind and vegetation on the type of sand dune



BLANK PAGE

BLANK PAGE

The boundaries and names shown, the designations used and the presentation of material on any maps contained in this question paper/insert do not imply official endorsement or acceptance by Cambridge Assessment International Education concerning the legal status of any country, territory, or area or any of its authorities, or of the delimitation of its frontiers or boundaries.

Permission to reproduce items where third-party owned material protected by copyright is included has been sought and cleared where possible. Every reasonable effort has been made by the publisher (UCLES) to trace copyright holders, but if any items requiring clearance have unwittingly been included, the publisher will be pleased to make amends at the earliest possible opportunity.

To avoid the issue of disclosure of answer-related information to candidates, all copyright acknowledgements are reproduced online in the Cambridge Assessment International Education Copyright Acknowledgements Booklet. This is produced for each series of examinations and is freely available to download at www.cambridgeinternational.org after the live examination series.

Cambridge Assessment International Education is part of Cambridge Assessment. Cambridge Assessment is the brand name of the University of Cambridge Local Examinations Syndicate (UCLES), which is a department of the University of Cambridge.