



UNIVERSITY OF CAMBRIDGE INTERNATIONAL EXAMINATIONS
General Certificate of Education Advanced Subsidiary Level and Advanced Level

GEOGRAPHY

9696/11

Paper 1 Core Geography

October/November 2009

INSERT

3 hours

READ THESE INSTRUCTIONS FIRST

This Insert contains the Table, the Photograph and all the Figures referred to in the questions.

This document consists of **7** printed pages and **1** blank page.



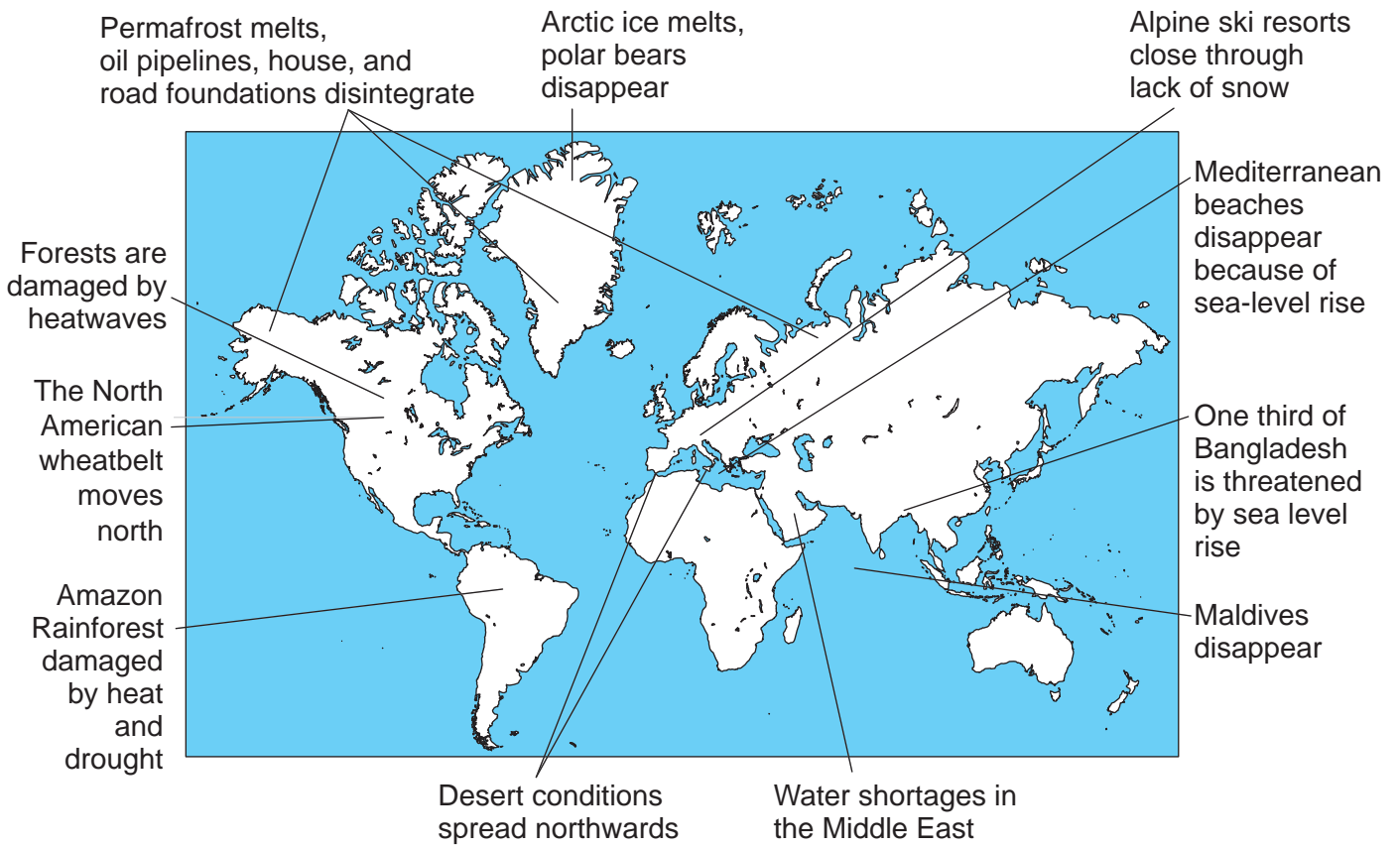
Table 1 for Question 1

Data for two river catchments

river	geology	drainage area (km ²)	average annual rainfall (mm)	average annual runoff (mm)	minimum recorded flow (cumecs)	maximum recorded flow (cumecs)
A	sandstone-shale	127	1000	800	0.5	150.6
B	limestone	154	1000	700	1.0	37.8

Fig. 1 for Question 2

Possible effects of continued global warming



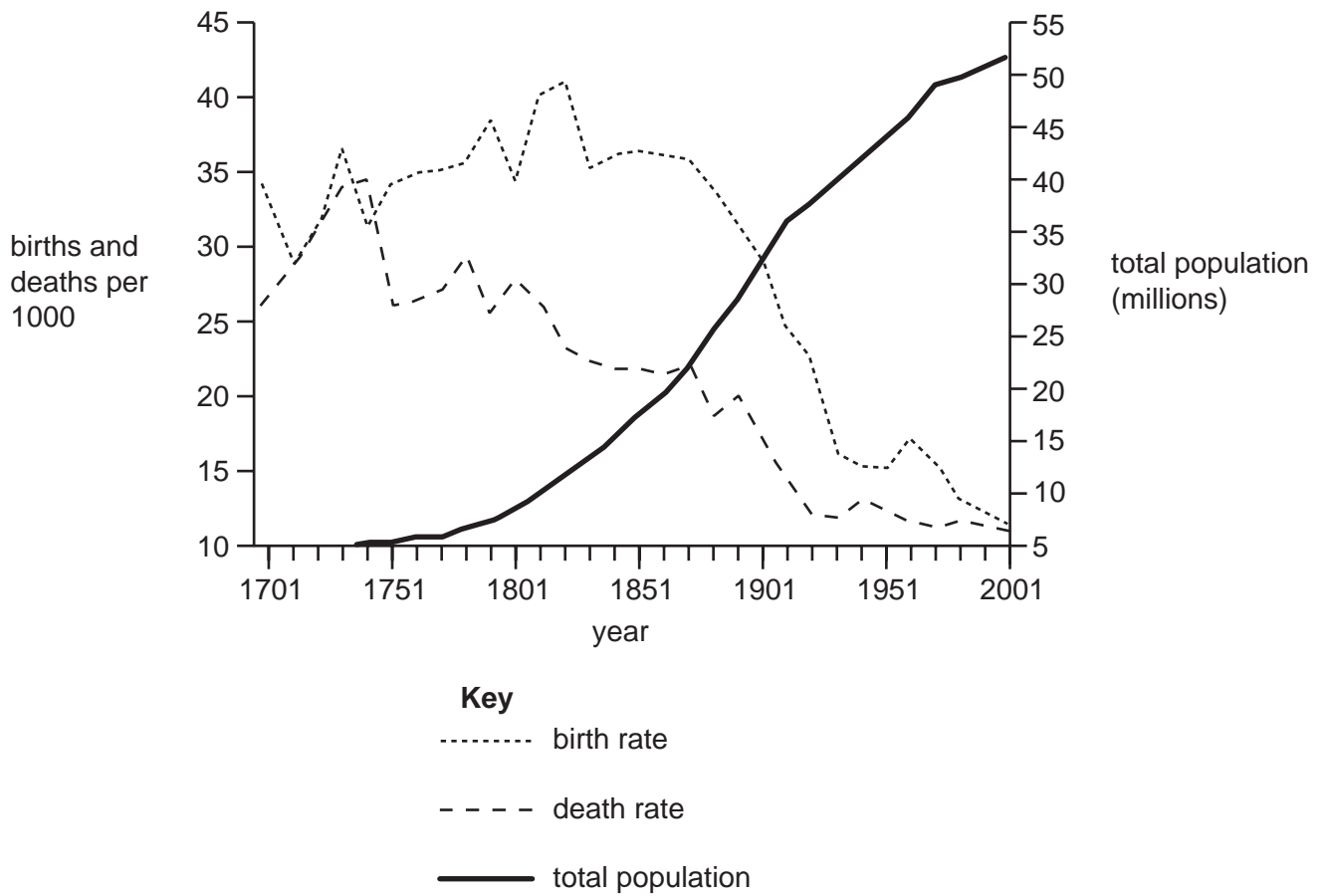
Photograph A for Question 3

Effects of weathering on an area of limestone rocks



Fig. 2 for Question 4

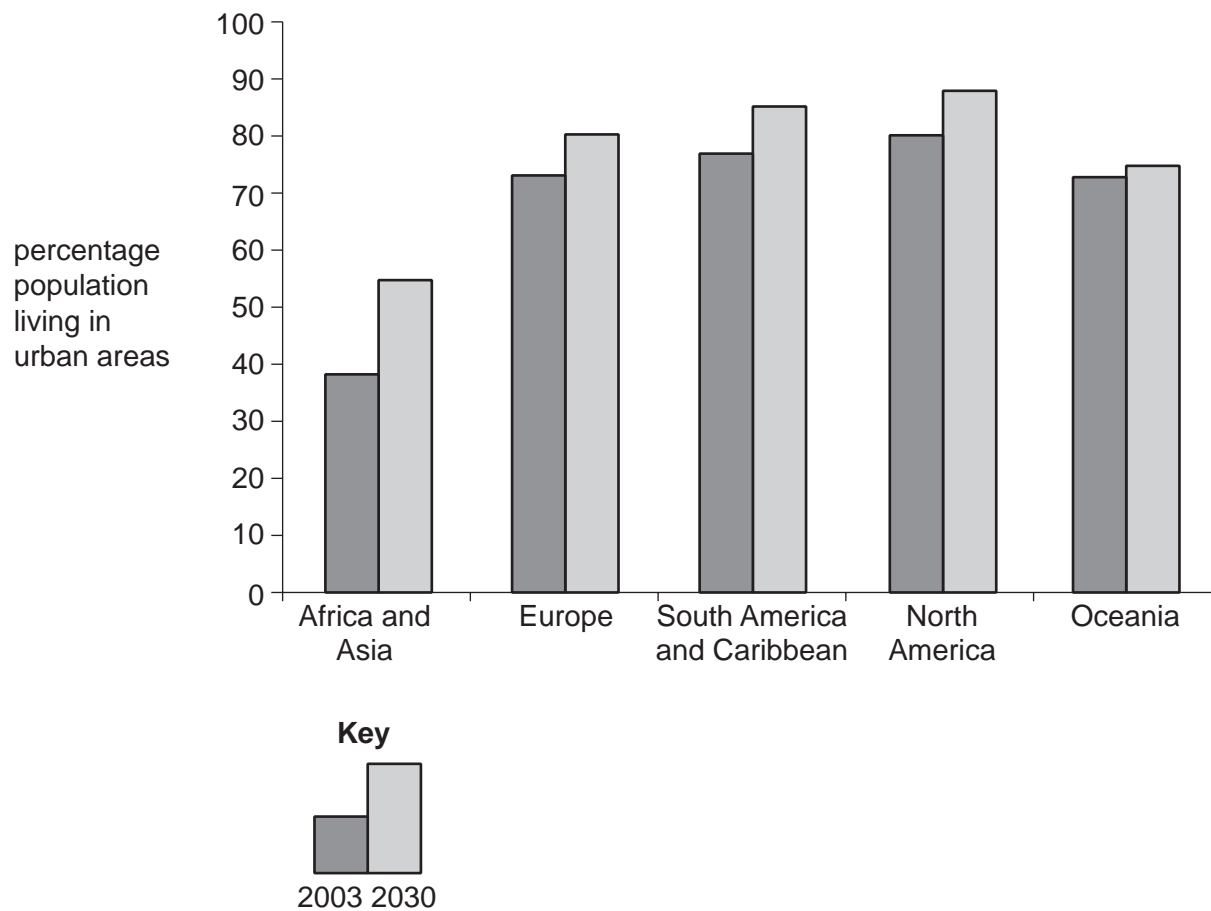
Demographic transition for England and Wales, 1701–2001



6

Fig. 3 for Question 5

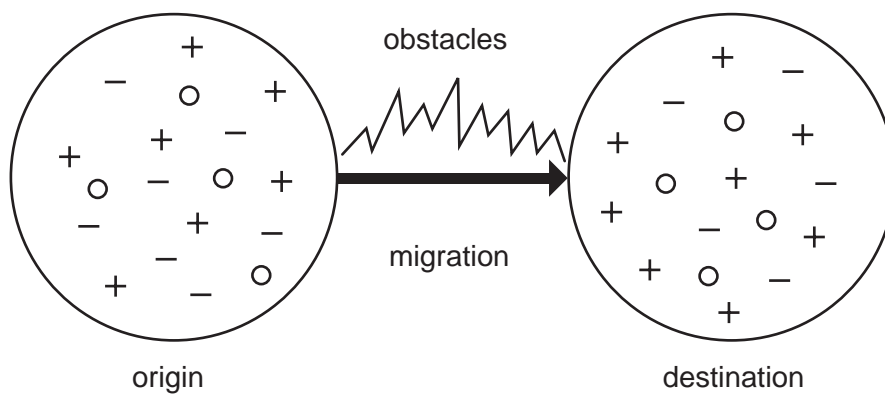
Percentage of urban population in 2003 and predicted percentage in 2030



7

Fig. 4 for Question 9

A model of migration (Lee, 1966)

**Key**

- + positive factor
- negative factor
- O neutral factor

BLANK PAGE

Permission to reproduce items where third-party owned material protected by copyright is included has been sought and cleared where possible. Every reasonable effort has been made by the publisher (UCLES) to trace copyright holders, but if any items requiring clearance have unwittingly been included, the publisher will be pleased to make amends at the earliest possible opportunity.

University of Cambridge International Examinations is part of the Cambridge Assessment Group. Cambridge Assessment is the brand name of University of Cambridge Local Examinations Syndicate (UCLES), which is itself a department of the University of Cambridge.