



General Certificate of Education  
Advanced Level Examination  
June 2013

## **Geography**

## **GEO4A**

**Unit 4A Geography Fieldwork Investigation**

### **Insert**

**For use with Question 5**

Figure 1

**River regime for a gauging station on the River Severn, UK**  
Annual mean flow by month, 1921 – 1998

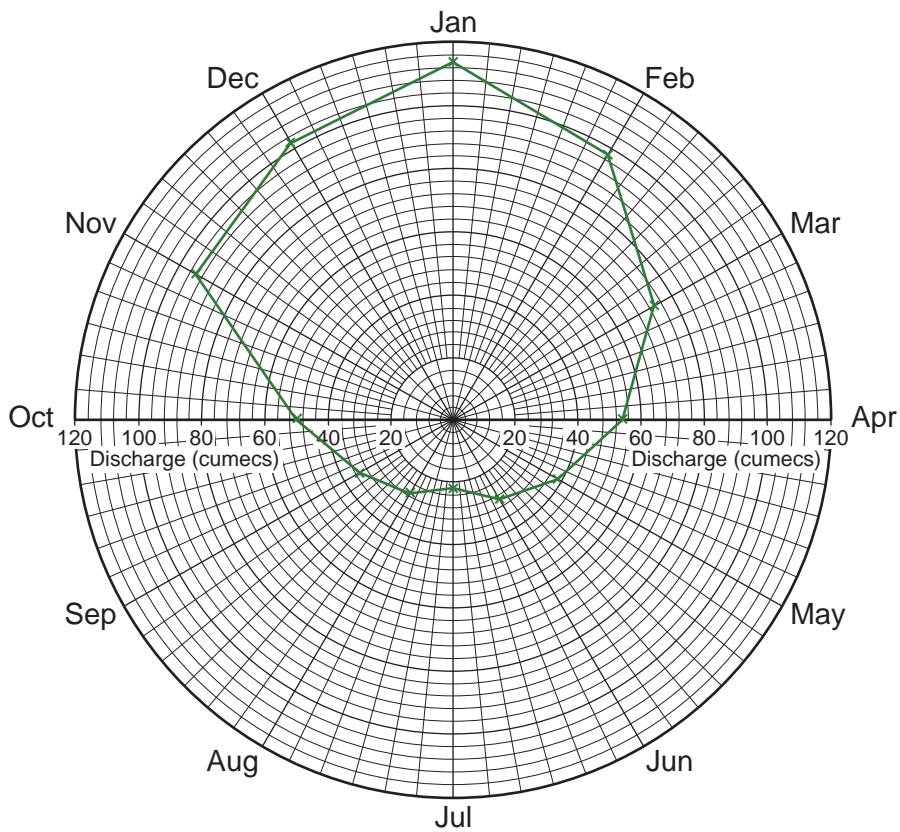


Figure 2

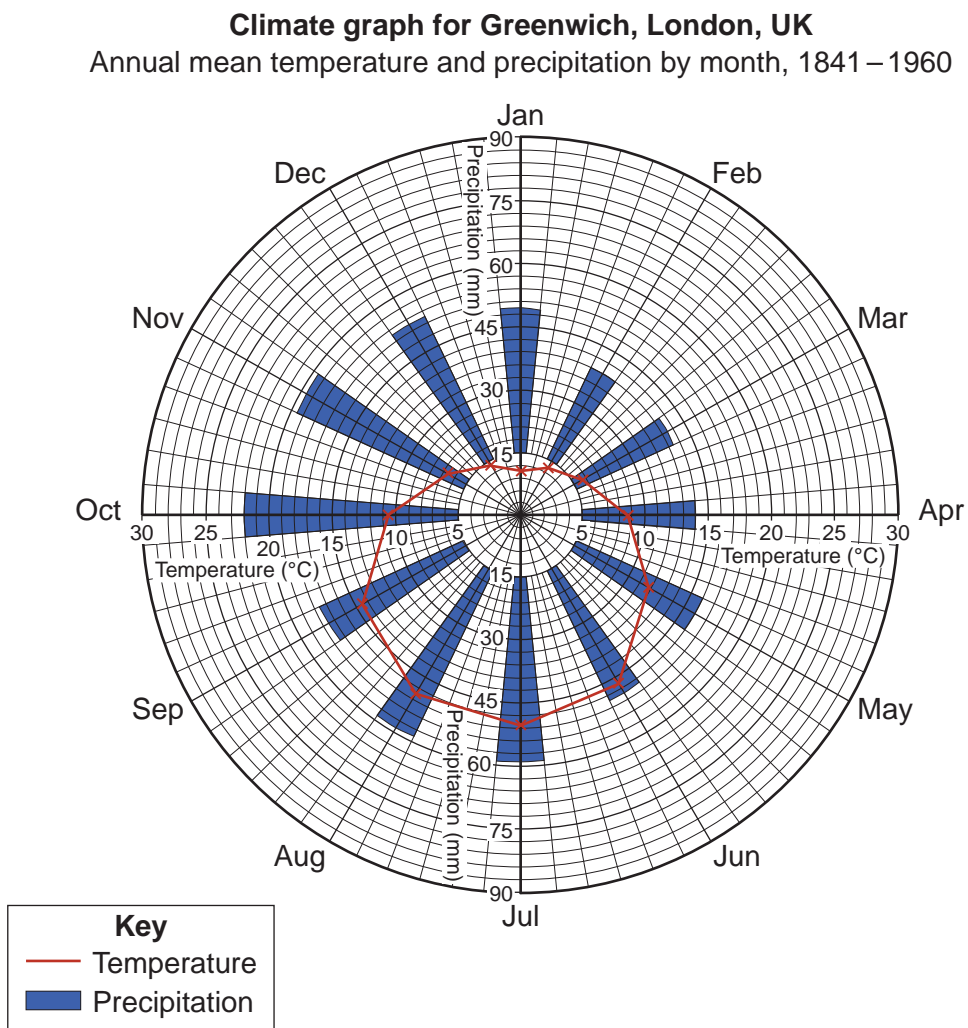
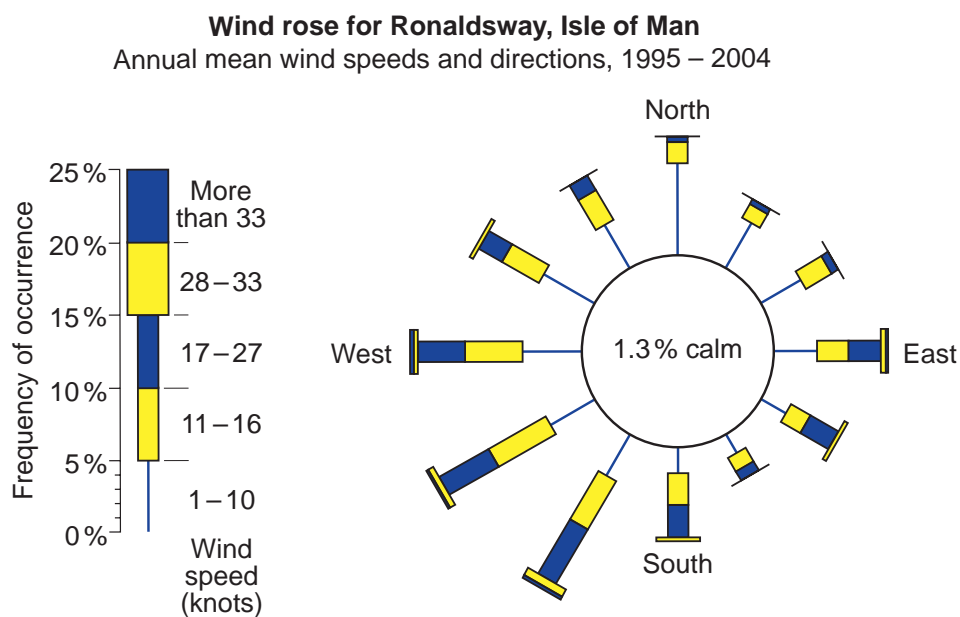


Figure 3



---

**There is no source material printed on this page**

#### ACKNOWLEDGEMENT OF COPYRIGHT-HOLDERS AND PUBLISHERS

Permission to reproduce all copyright material has been applied for. In some cases, efforts to contact copyright-holders have been unsuccessful and AQA will be happy to rectify any omissions of acknowledgements in future papers if notified.

**Figure 1** Adapted with the permission of Nelson Thornes Ltd from GeoFile Online Series 25, Unit 542, Hydrographs 7 Physical Human Impacts, Steve Burton, first published April 2007

**Figure 2** © WorldClimate. [www.worldclimate.com](http://www.worldclimate.com)

**Figure 3** © Crown copyright the Met Office. Contains public sector information licensed under the Open Government Licence v1.0.

Copyright © 2013 AQA and its licensors. All rights reserved.